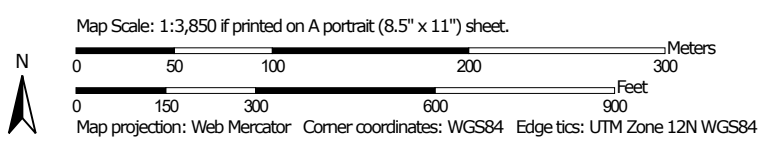
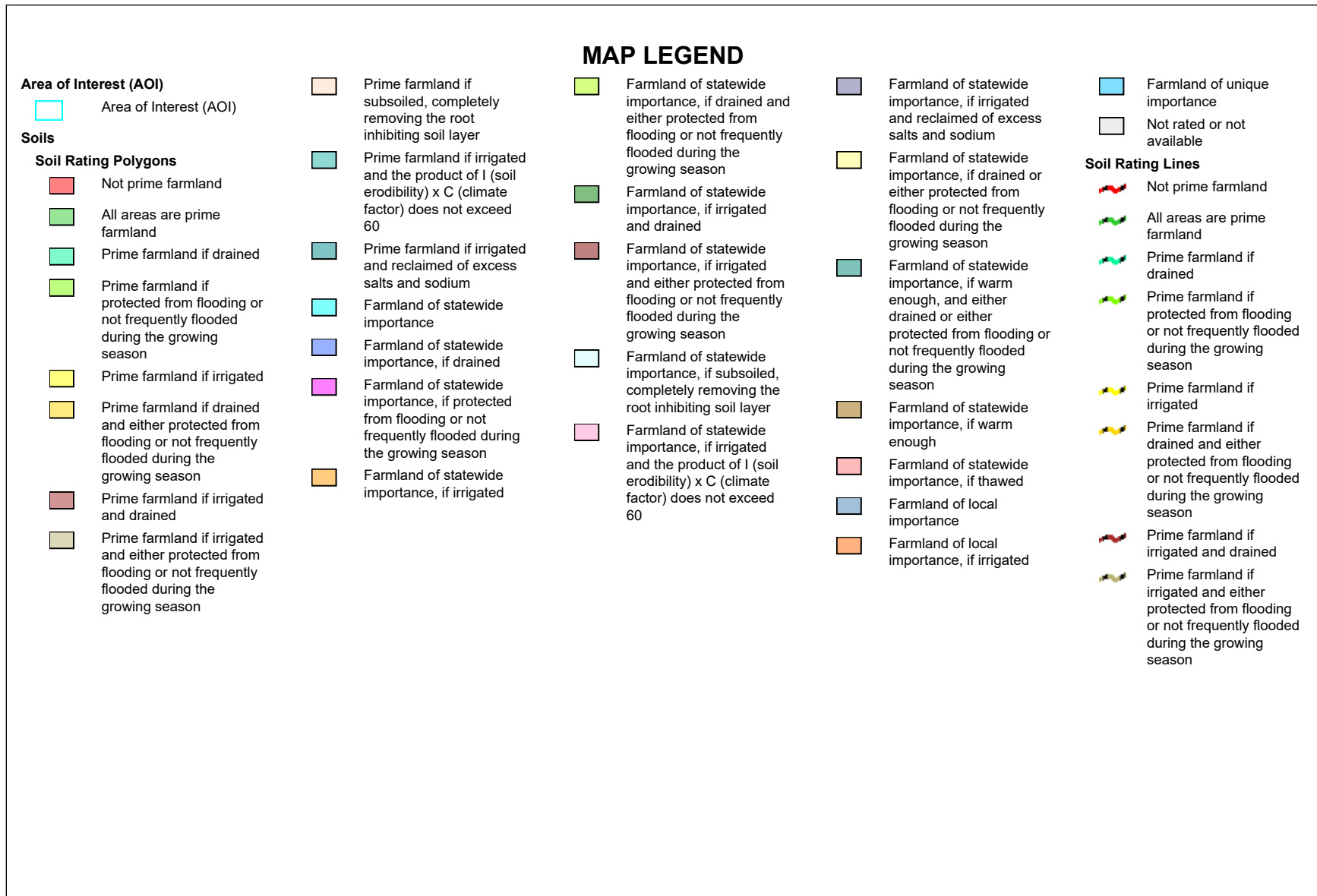

































APPENDIX B

Farmland Classification—Eastern Maricopa and Northern Pinal Counties Area, Arizona


























Farmland Classification—Eastern Maricopa and Northern Pinal Counties Area, Arizona

	Prime farmland if subsoiled, completely removing the root inhibiting soil layer		Farmland of statewide importance, if drained and either protected from flooding or not frequently flooded during the growing season		Farmland of statewide importance, if irrigated and reclaimed of excess salts and sodium		Farmland of unique importance		Prime farmland if subsoiled, completely removing the root inhibiting soil layer
	Prime farmland if irrigated and the product of I (soil erodibility) x C (climate factor) does not exceed 60		Farmland of statewide importance, if irrigated and drained		Farmland of statewide importance, if drained or either protected from flooding or not frequently flooded during the growing season		Soil Rating Points Not prime farmland		Prime farmland if irrigated and the product of I (soil erodibility) x C (climate factor) does not exceed 60
	Prime farmland if irrigated and reclaimed of excess salts and sodium		Farmland of statewide importance, if irrigated and either protected from flooding or not frequently flooded during the growing season		Farmland of statewide importance, if warm enough, and either drained or either protected from flooding or not frequently flooded during the growing season		Prime farmland if drained		Prime farmland if irrigated and reclaimed of excess salts and sodium
	Farmland of statewide importance		Farmland of statewide importance, if subsoiled, completely removing the root inhibiting soil layer		Farmland of statewide importance, if warm enough		Prime farmland if protected from flooding or not frequently flooded during the growing season		Farmland of statewide importance
	Farmland of statewide importance, if protected from flooding or not frequently flooded during the growing season		Farmland of statewide importance, if irrigated and the product of I (soil erodibility) x C (climate factor) does not exceed 60		Farmland of statewide importance, if thawed		Prime farmland if irrigated		Farmland of statewide importance, if drained
	Farmland of statewide importance, if irrigated				Farmland of local importance		Prime farmland if drained and either protected from flooding or not frequently flooded during the growing season		Farmland of statewide importance, if irrigated
					Farmland of local importance, if irrigated		Prime farmland if irrigated and either protected from flooding or not frequently flooded during the growing season		

Farmland Classification—Eastern Maricopa and Northern Pinal Counties Area, Arizona

<p> Farmland of statewide importance, if drained and either protected from flooding or not frequently flooded during the growing season</p> <p> Farmland of statewide importance, if irrigated and drained</p> <p> Farmland of statewide importance, if irrigated and either protected from flooding or not frequently flooded during the growing season</p> <p> Farmland of statewide importance, if subsoiled, completely removing the root inhibiting soil layer</p> <p> Farmland of statewide importance, if irrigated and the product of I (soil erodibility) x C (climate factor) does not exceed 60</p>	<p> Farmland of statewide importance, if irrigated and reclaimed of excess salts and sodium</p> <p> Farmland of statewide importance, if drained or either protected from flooding or not frequently flooded during the growing season</p> <p> Farmland of statewide importance, if warm enough, and either drained or either protected from flooding or not frequently flooded during the growing season</p> <p> Farmland of statewide importance, if warm enough</p> <p> Farmland of statewide importance, if thawed</p> <p> Farmland of local importance</p> <p> Farmland of local importance, if irrigated</p>	<p> Farmland of unique importance</p> <p> Not rated or not available</p> <p>Water Features</p> <p> Streams and Canals</p> <p>Transportation</p> <p> Rails</p> <p> Interstate Highways</p> <p> US Routes</p> <p> Major Roads</p> <p> Local Roads</p> <p>Background</p> <p> Aerial Photography</p>	<p>The soil surveys that comprise your AOI were mapped at 1:20,000.</p> <div style="border: 1px solid black; padding: 5px;"> <p>Warning: Soil Map may not be valid at this scale.</p> <p>Enlargement of maps beyond the scale of mapping can cause misunderstanding of the detail of mapping and accuracy of soil line placement. The maps do not show the small areas of contrasting soils that could have been shown at a more detailed scale.</p> </div> <p>Please rely on the bar scale on each map sheet for map measurements.</p> <p>Source of Map: Natural Resources Conservation Service Web Soil Survey URL: Coordinate System: Web Mercator (EPSG:3857)</p> <p>Maps from the Web Soil Survey are based on the Web Mercator projection, which preserves direction and shape but distorts distance and area. A projection that preserves area, such as the Albers equal-area conic projection, should be used if more accurate calculations of distance or area are required.</p> <p>This product is generated from the USDA-NRCS certified data as of the version date(s) listed below.</p> <p>Soil Survey Area: Eastern Maricopa and Northern Pinal Counties Area, Arizona Survey Area Data: Version 12, Sep 16, 2019</p> <p>Soil map units are labeled (as space allows) for map scales 1:50,000 or larger.</p> <p>Date(s) aerial images were photographed: Apr 1, 2018—Jun 1, 2018</p> <p>The orthophoto or other base map on which the soil lines were compiled and digitized probably differs from the background imagery displayed on these maps. As a result, some minor shifting of map unit boundaries may be evident.</p>
---	---	--	---

Farmland Classification

Map unit symbol	Map unit name	Rating	Acres in AOI	Percent of AOI
LaA	Laveen loam, 0 to 1 percent slopes	Prime farmland if irrigated	36.6	100.0%
Totals for Area of Interest			36.6	100.0%

Description

Farmland classification identifies map units as prime farmland, farmland of statewide importance, farmland of local importance, or unique farmland. It identifies the location and extent of the soils that are best suited to food, feed, fiber, forage, and oilseed crops. NRCS policy and procedures on prime and unique farmlands are published in the "Federal Register," Vol. 43, No. 21, January 31, 1978.

Rating Options

Aggregation Method: No Aggregation Necessary

Tie-break Rule: Lower