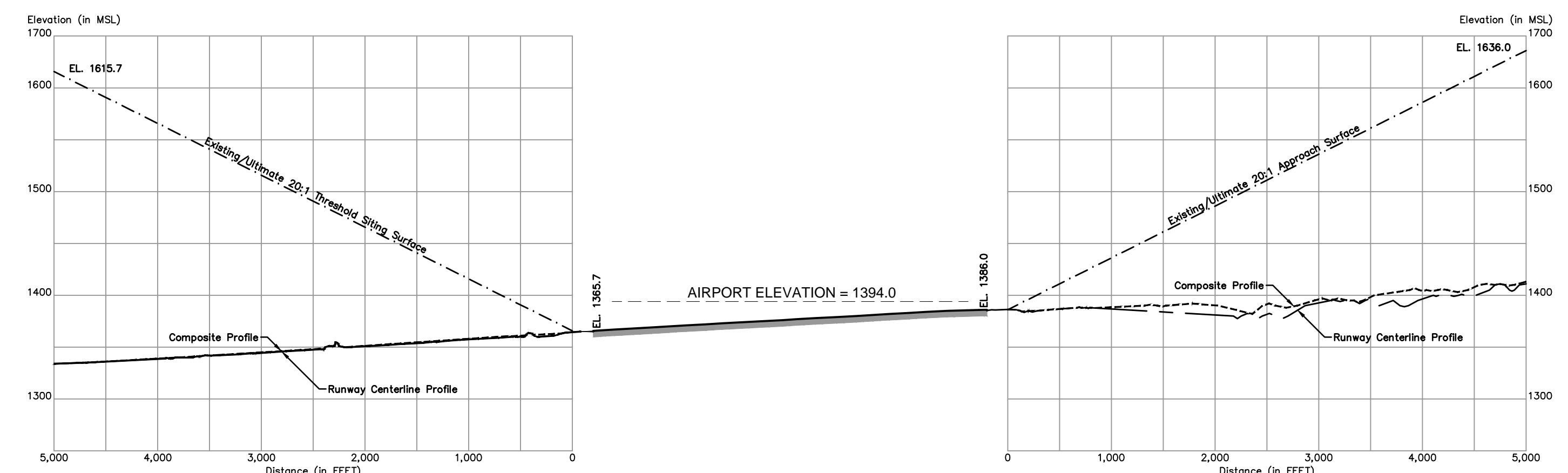
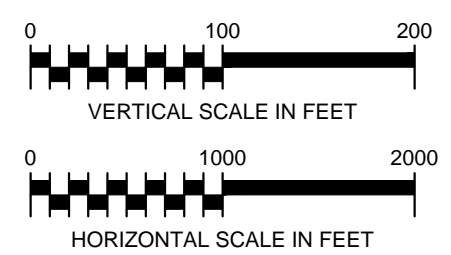
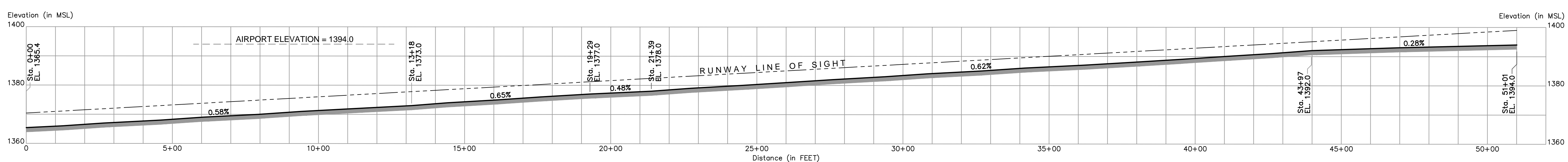
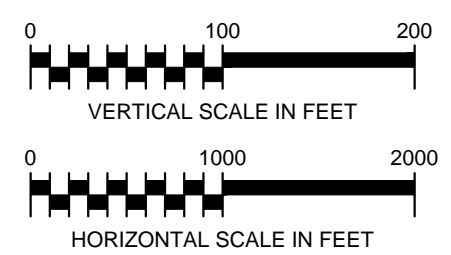


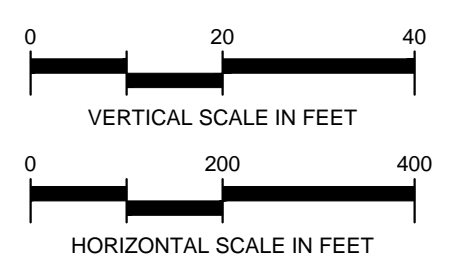
RUNWAY 4R-22L APPROACH SURFACE PROFILES



RUNWAY 4L-22R APPROACH SURFACE PROFILES



RUNWAY 4R-22L PROFILE

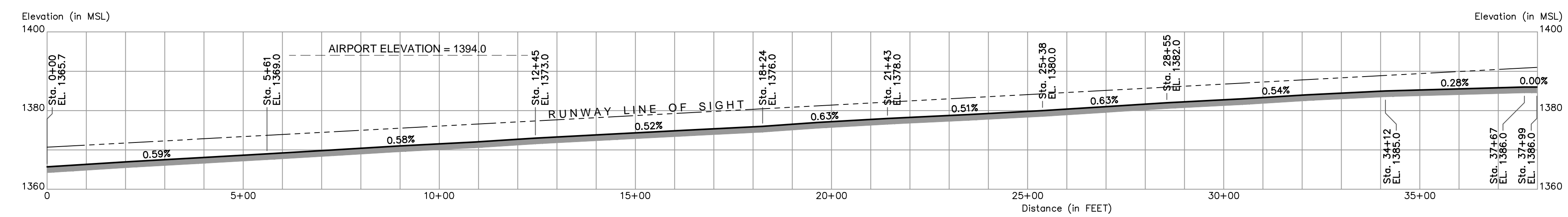


OBSTRUCTION TABLE

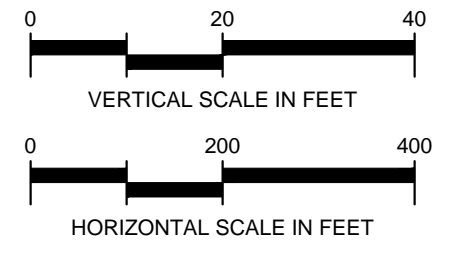
Object Description	Object Elevation	Obstructed Part 77 Surface	Surface Elevation	Object Penetration	Proposed Object Disposition
NONE					

SOURCES OF INFORMATION:
 ALL FAR PART 77 OBSTRUCTION INFORMATION ON THIS DRAWING IS FROM THE PREVIOUS AIRPORT LAYOUT PLAN, PREPARED BY COFFMAN ASSOCIATES AND APPROVED BY THE FAA ON NOVEMBER 16, 2007. *

* NOTE: NICHOLAS J PELA & ASSOCIATES AND DIBBLE ENGINEERING DO NOT GUARANTEE THE ACCURACY OF THIS INFORMATION.



RUNWAY 4L-22R PROFILE



MESA-FALCON FIELD AIRPORT (FFZ)
 City of Mesa, Arizona

nicholas j pela & associates
 airport consultants
 2930 East Northern Ave., Bldg A-100
 Phoenix, Arizona 85028
 (602) 349-9967
 nicholas.pela@nicholaspela.com

REVISION	DESCRIPTION	DATE
1	UPDATE ALP - EXISTING AND ULTIMATE IMPROVEMENTS	01/20/2016
2	ADD EXISTING ASOS and ULTIMATE RWY 4L-22R BLAST PADS	07/15/2016

RUNWAY APPROACH SURFACES and RUNWAY PROFILES
 MESA - FALCON FIELD AIRPORT (FFZ)
 MESA, ARIZONA

Planning:	NJP	Sheet No.	6
Drawn:	NJP		of
Checked:	RT		10
Date:	07/15/2016		